

# Explorative Routing

Katharina Rasch

[kat@krasch.io](mailto:kat@krasch.io)

<https://trans-europe-planner.eu/>



# Long-distance cross-country train trips are

- slow
- expensive
- complicated



# Long-distance cross-country train trips are

*We can't do  
(much) about  
these two...*




- slow
- expensive
- complicated

*... but there are enough  
people that want to take  
such trips regardless...*



# Long-distance cross-country train trips are

*We can't do  
(much) about  
these two...*




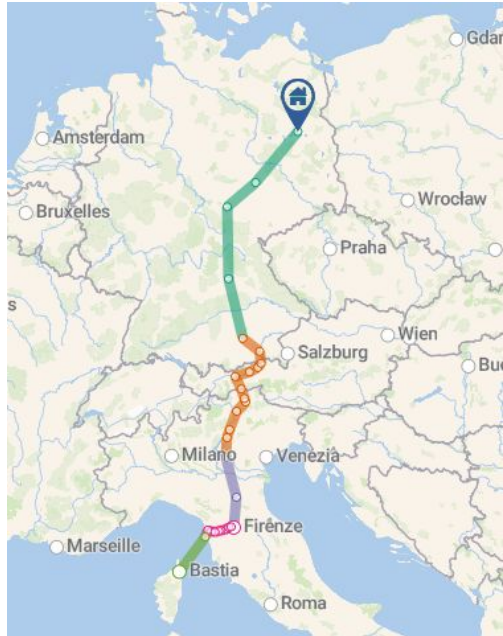
- slow
- expensive
- **complicated**

*... but we  
are losing  
them here.*



*... but there are enough  
people that want to take  
such trips anyway...*

# Planning a trip from Berlin to Corsica (Oct 23)



# Planning a trip (in particular vacations) should

- be fun
- allow exploring ideas / possibilities
- inspire daydreaming

# Different criteria than for local/short-distance trips

- Oh, Zürich is on the way, I could visit my friend who lives there!
- Never been to Vienna, could be fun spending a few hours if I am changing trains there anyway.
- Looks like it is only a small detour to get to the mountains...
- A slow morning in Rome with coffee on the piazza before my next train leaves sounds great!
- I / the kids / the dog need more breaks.
- I want to take some time to explore things on the way.
- I don't want to arrive too late. Or have to depend on the last train of the day.
- And I need enough buffer!



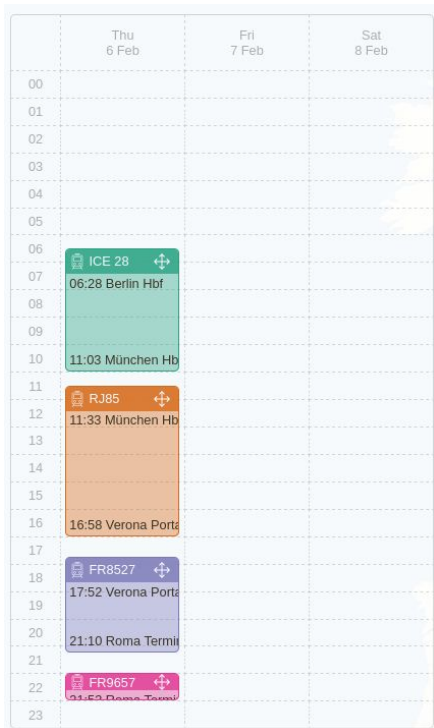
## These criteria are

- different for everyone
- not fully formed when starting the planning
- often more of an intuition than a true criteria

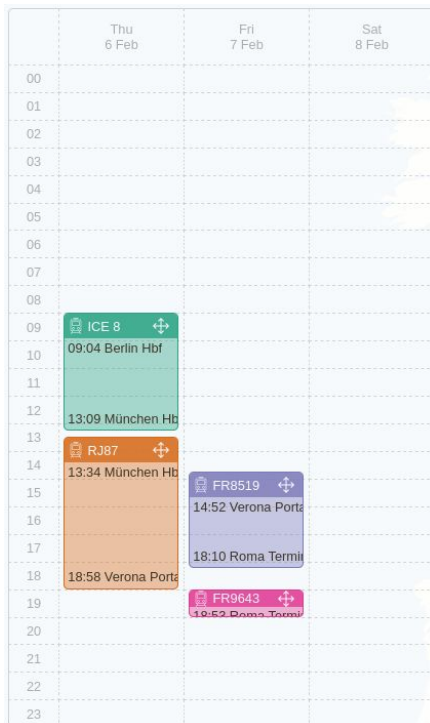


# Berlin→Napoli, 4 different versions

*via Verona, all  
in one (busy) day*



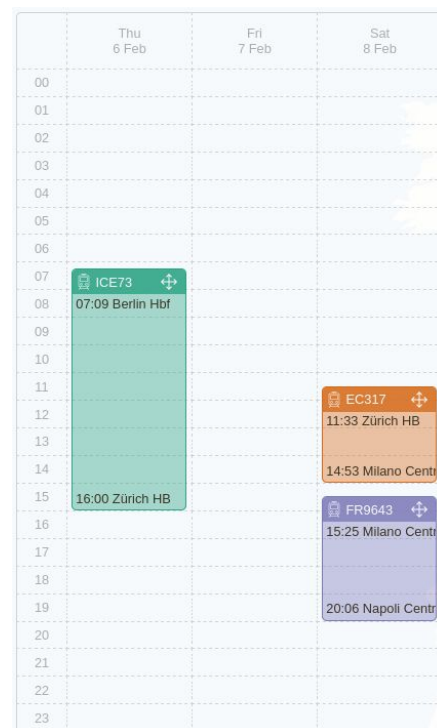
*more relaxed, with  
time to explore Verona*



*via Zürich  
(to visit that friend)*



*spending some more  
time with the friend*



# Exploration is hard / no fun in standard user interfaces for journey planning.

*Every change, every idea requires trial-and-erroring how to change my search query in just the right way + all that waiting for the new routing results.*



# Trans Europe Planner

- <https://trans-europe-planner.eu/>
- how could a more adaptive, explorative journey planner look like?
- (so far) deliberately very little focus on data (more on that later)
- supported by



SPONSORED BY THE

Federal Ministry  
of Education  
and Research





Departure date:

03/03/2025

Edit trip

Trip summary

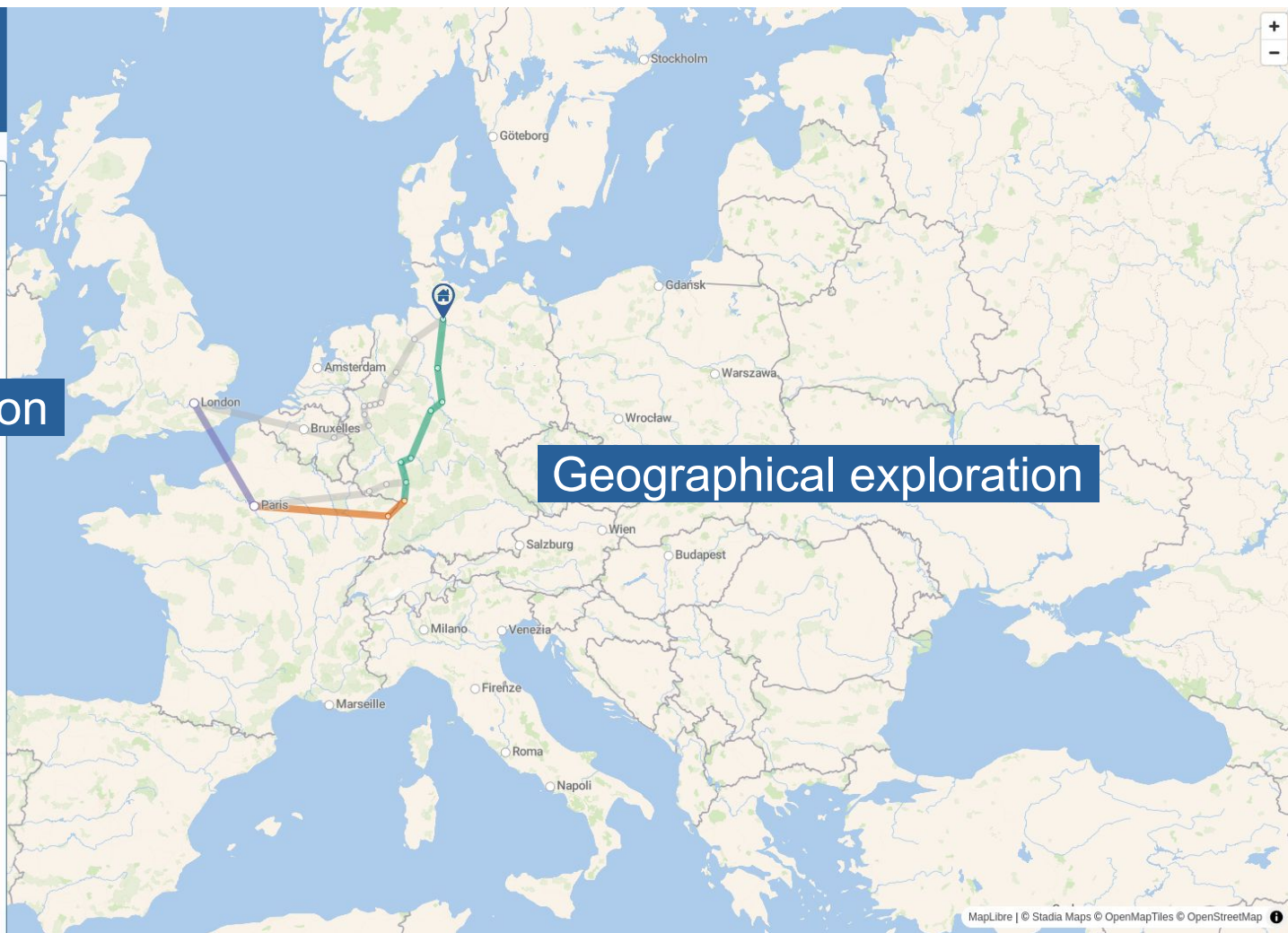
Prototype, data issues are very likely. [Details](#)

Time exploration

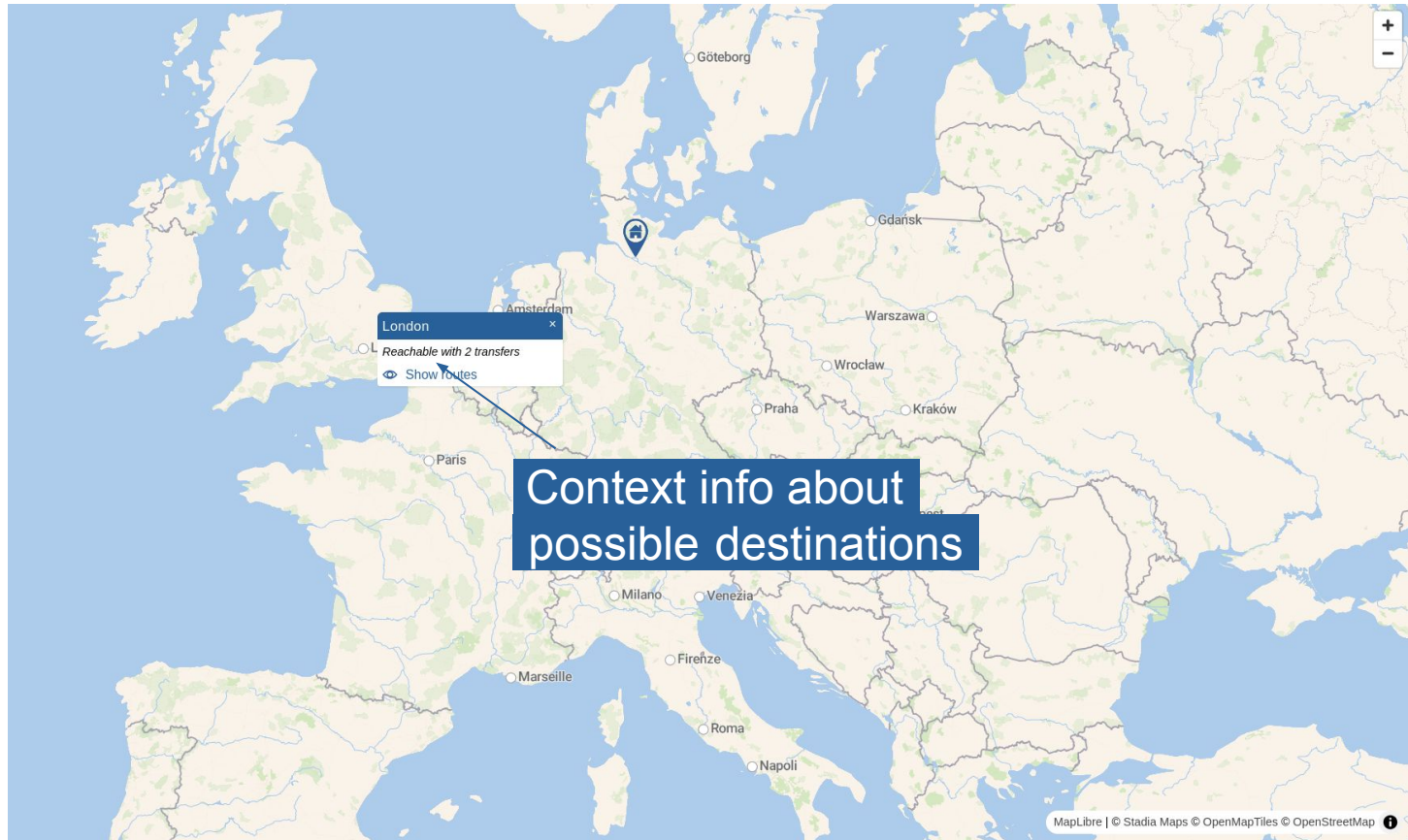
Geographical exploration

	Mon 3 Mar	Tue 4 Mar	Wed 5 Mar
00			
01			
02			
03			
04			
05			
06			
07			
08			
09			
10	08:24 Hamburg Hbf		
11			
12			
13	13:57 Karlsruhe Hbf		
14			
15			
16	15:32 Karlsruhe Hbf		
17	18:19 Paris Gare de		
18			
19			
20	19:30 Paris Gare du		
21			
22			
23			

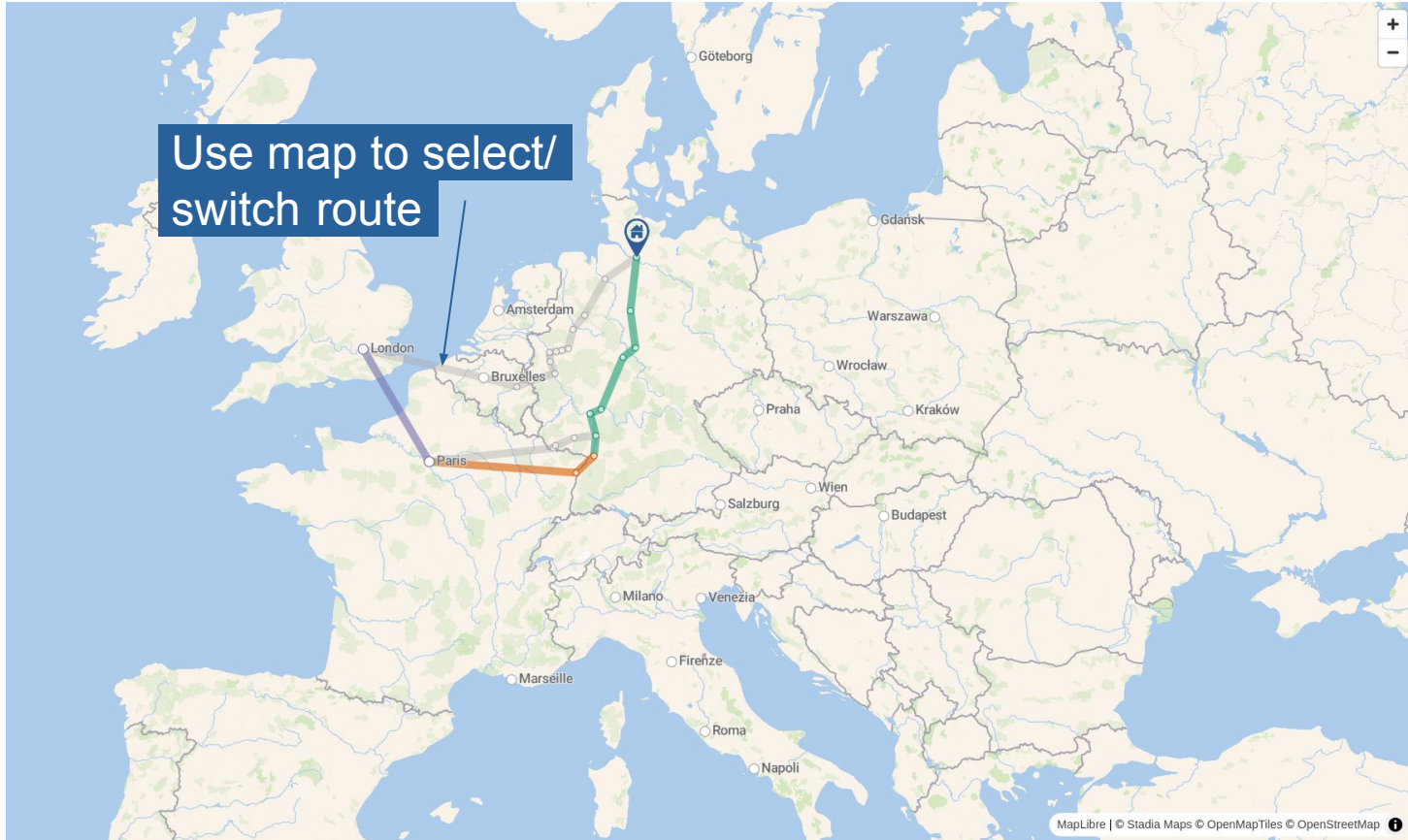
Share Book



# Geographical exploration (current status)

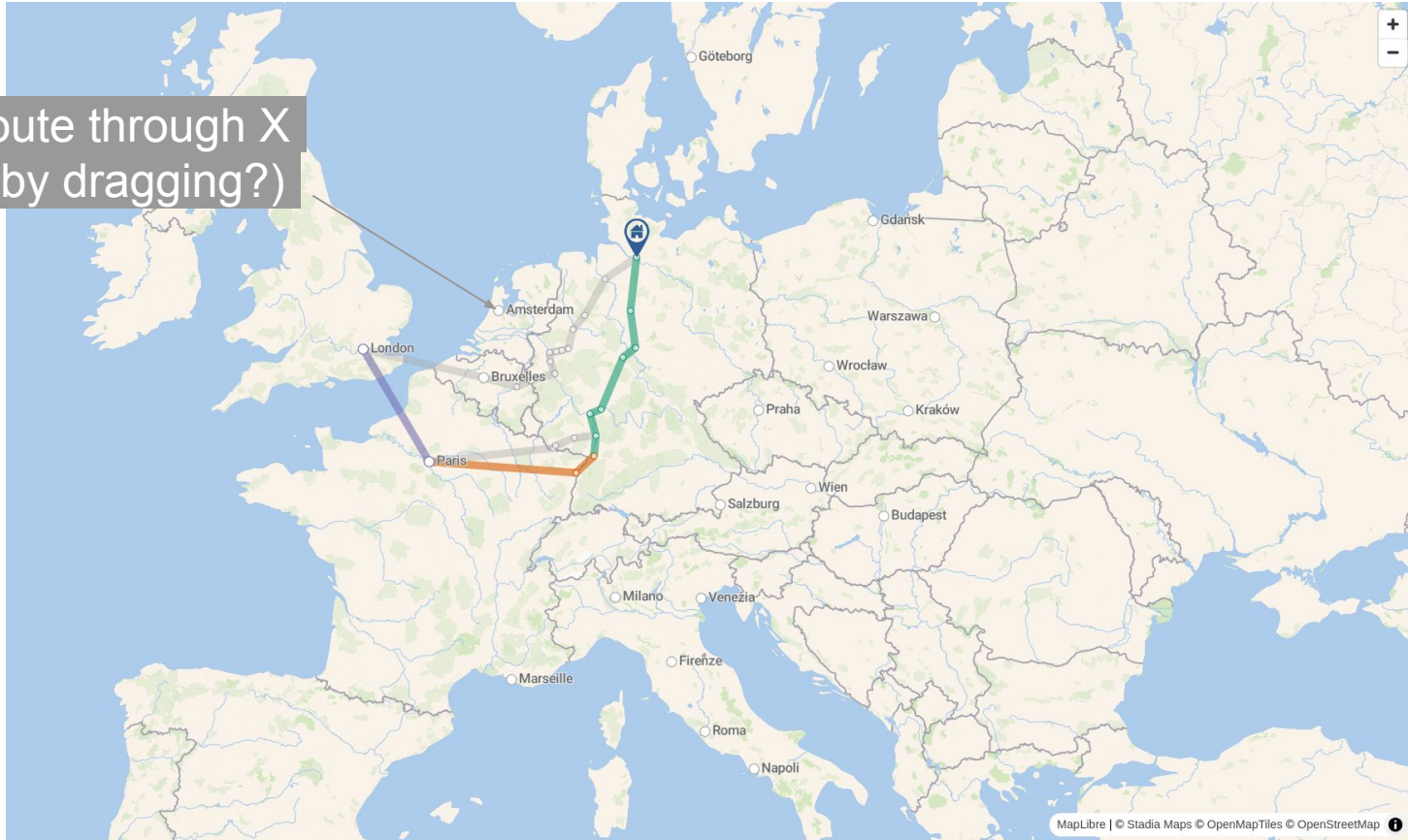


# Geographical exploration (current status)

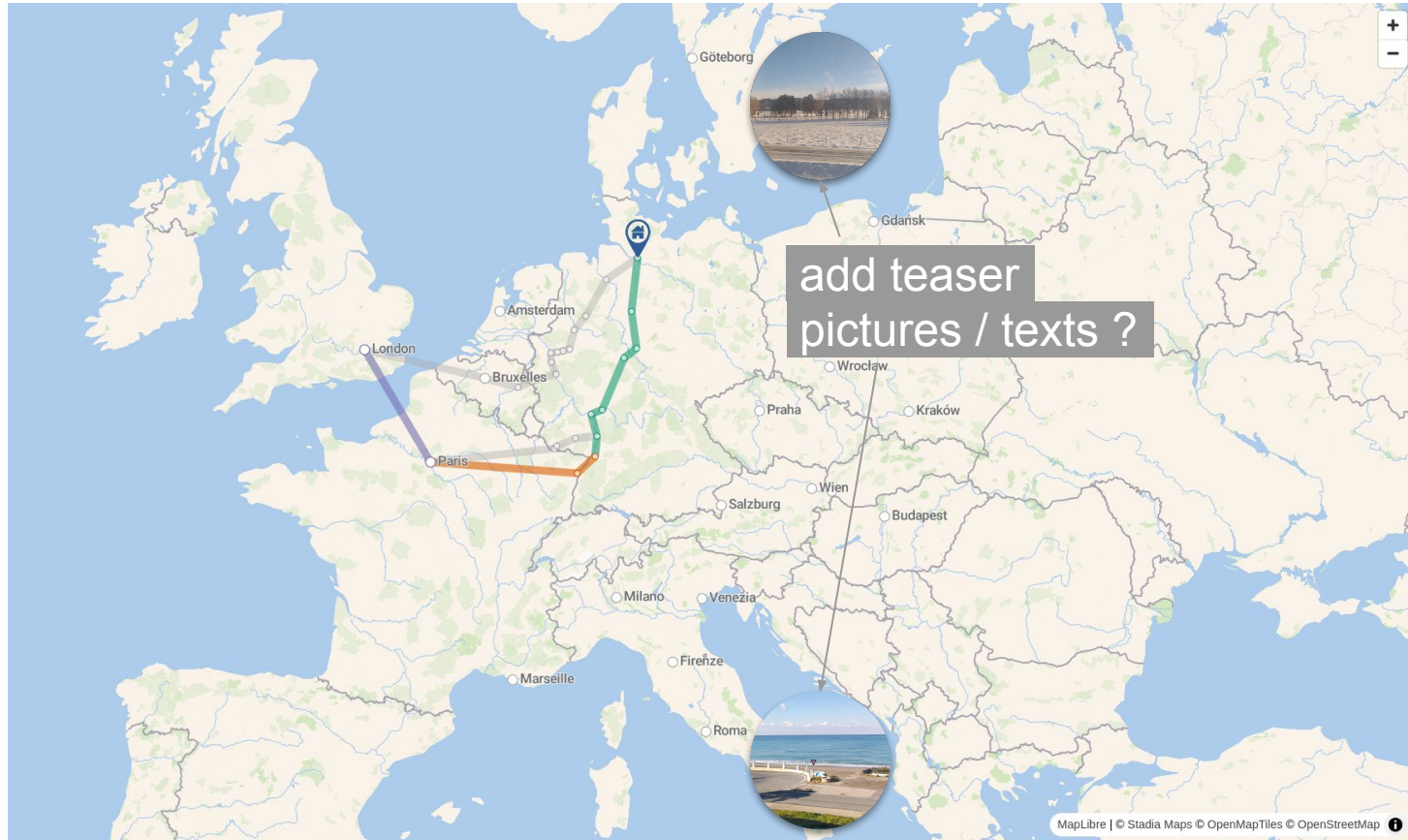


# Geographical exploration (todo/ideas)

route through X  
( by dragging?)



# Geographical exploration (todo/ideas)






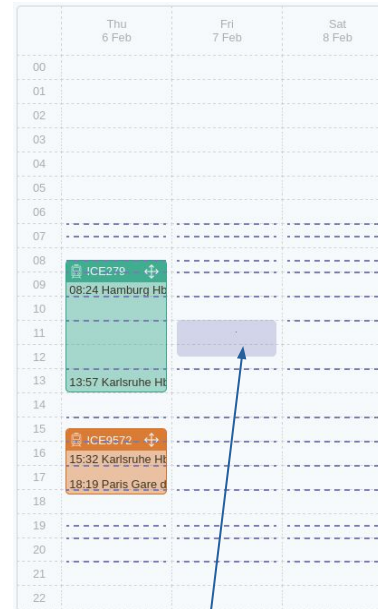
# Time exploration (current status)



Grab



Start dragging, each purple line = alternative connection from Paris to London

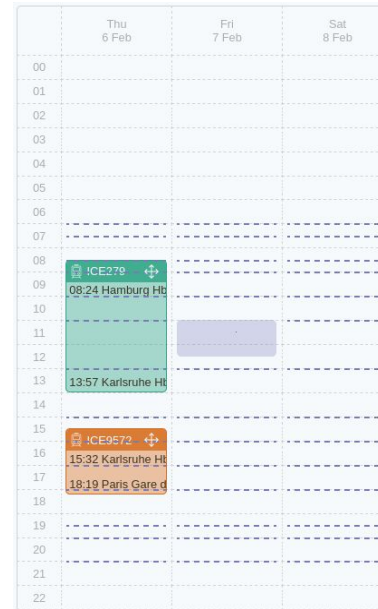
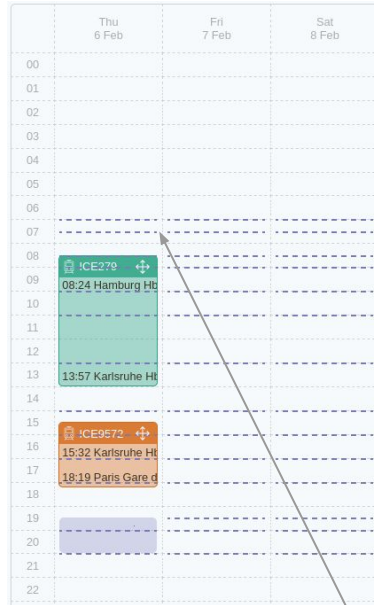


Preview



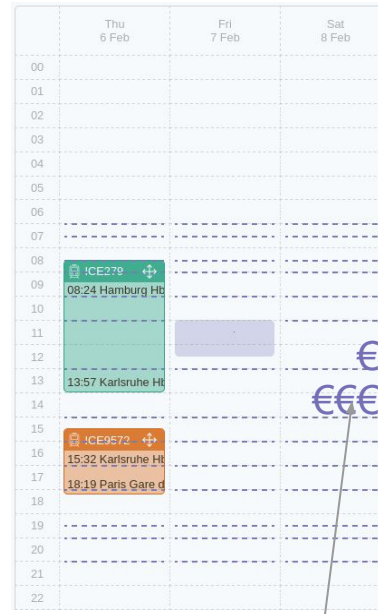

Drop

# Time exploration (todo/ideas)



Forbid/warn about illegal moves

# Time exploration (todo)



Context info?



# What is “routing” in such a system?

1. Find “paths” from  $A \rightarrow B$  (i.e. list of cities in which switching trains), can be pre-calculated offline.
2. For specific travel date, “fill” with connection data to get initial itinerary (might not be possible on that date).
3. Let user do the rest.



# What is “routing” in such a system?

1. Find “paths” from  $A \rightarrow B$  (i.e. list of cities in which switching trains), can be pre-calculated offline.

*Currently: simple, kind of brute-forcy algorithm for a few select A and B, followed by manual postprocessing.*

2. For specific travel date, “fill” with connection data to get initial itinerary (might not be possible on that date).

3. Let user do the rest.



# What is “routing” in such a system?

1. Find “paths” from  $A \rightarrow B$  (i.e. list of cities in which switching trains), can be pre-calculated offline.

*Currently: simple, kind of brute-forcy algorithm for a few select A and B, followed by manual postprocessing.*

2. For specific travel date, “fill” with connection data to get initial itinerary (might not be possible on that date).

*Currently: Find earliest possible connection for first segment, then earliest for second, ... After all segments assigned, try shifting to later in the day until first train after 8am, avoid adding travel days.*

3. Let user do the rest.



# What data is needed?

- **All** the raw connection data everywhere :-)

*Currently: I pulled data for Germany + select connections once and am pretending those are still valid and every train runs every day lol*

*Is there a way to make use of existing efforts / open routing APIs etc?  
Not sure how they could best fit into my approach. Please reach out!*



Katharina Rasch  
kat@krasch.io

<https://trans-europe-planner.eu/>

<https://github.com/krasch/trans-europe-planner/>  
[https://fosstodon.org/@trans\\_europe\\_planner](https://fosstodon.org/@trans_europe_planner)

